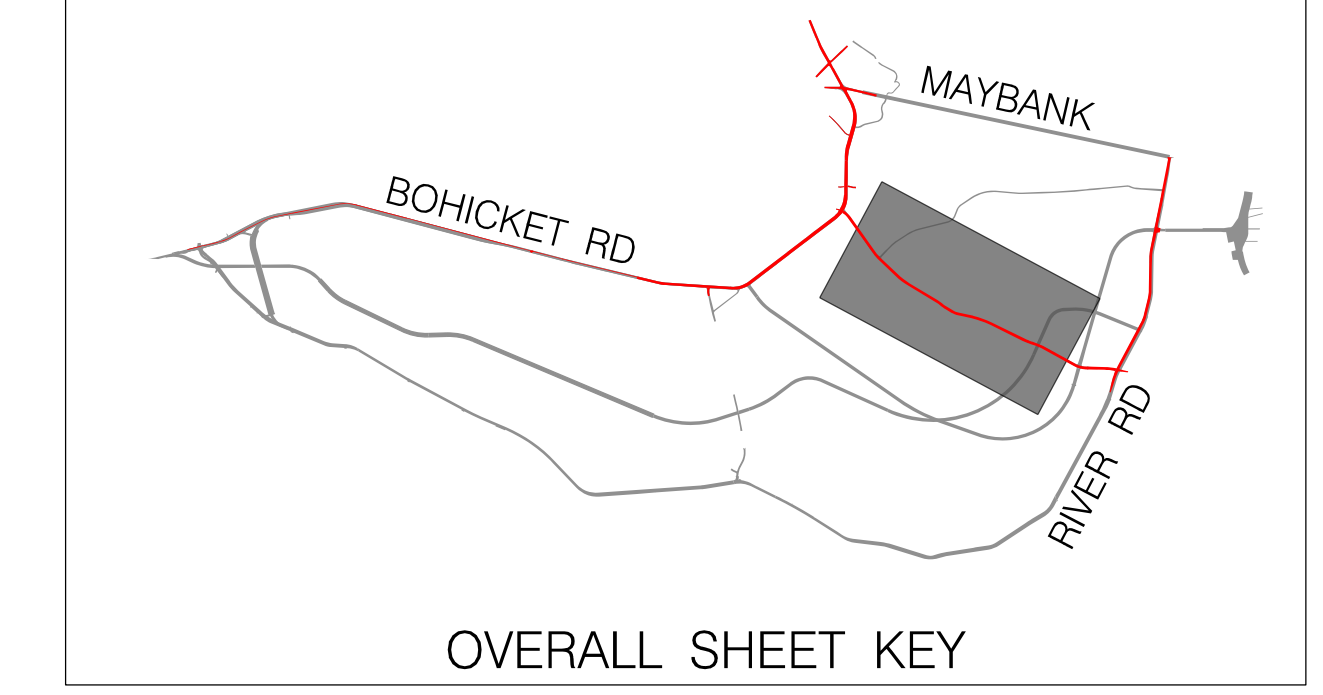


MATCHLINE - SEE KIAWAH ALTERNATIVE 7 - SHEET 06

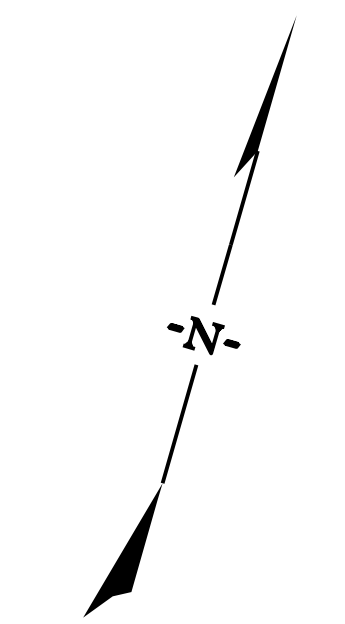
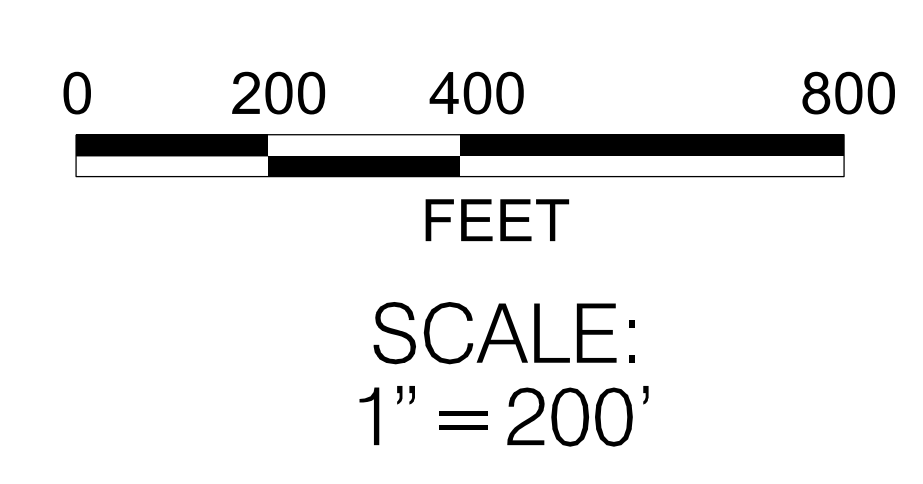
MATCHLINE - SEE KIAWAH ALTERNATIVE 7 - SHEET 04

Reasonable Alternatives Screening						
	Alternative 1	Alternative 1a	Alternative 3	Alternative 4	Alternative 6	Alternative 7
Streams (linear feet)	1461	795	590	1484	935	1124
Wetlands (acres)	8.4	5.8	35.3	34.0	3.8	9.0
Relocations	18	14	2	16	16	28
Floodplains	8.0	8.0	8.8	14.6	3.8	12.6
Cultural Resources	1	1	0	1	1	4
Farmlands (acres)	40.6	29.6	79.8	28.5	28.5	75.3

Main Road Corridor Segment C



LEGEND	
	EXISTING ROADWAY
	PROPOSED NEW ROADWAY
	EXISTING BRIDGE
	PROPOSED NEW BRIDGE
	PROPOSED 12' SHARED-USE PATH (MUP)
	EXISTING MEDIAN
	PROPOSED MEDIAN
	TRAFFIC SIGNAL
	REMOVAL OF EX. ROADWAY
	RESIDENTIAL BUILDINGS
	COMMERCIAL BUILDINGS
	WATER
	WETLANDS BOUNDARY
	POTENTIAL RIGHT-OF-WAY (NEW RW)
	POTENTIAL RELOCATIONS (RESIDENTIAL)
	POTENTIAL RELOCATIONS (COMMERCIAL)



**MAIN ROAD SEGMENT C  
THE SEA ISLANDS WAY  
ALTERNATIVE 7 - SHEET 05  
CHARLESTON COUNTY, SC**